







































Racing Hall of Fame Museum 415 Hwy 53, Dawsonville, GA 30534	R or L	Odometer
1. Kroger (12460 Crabapple Rd, Alpharetta, GA 30004) parking lot, take Right onto Arnold Mill Road/GA-140 .		0
2. In .4 mi. get in right hand lane and veer Right onto New Providence .		0.4
3. Continue on New Providence for 3.6 mi.		4
4. At the roundabout , 3rd exit will take you onto Birmingham Hwy/GA-372 .		-
5. Follow Birmingham Hwy/GA-372 for 5.4 mi.		-
6. Turn Left onto Liberty Grove Road .		9.3
7. At roundabout in .3 miles continue Straight on Liberty Grove Road for 2.2 more miles.		9.6
8. At the end of Liberty Grove, make a Right onto Union Hill and follow for 1.4 miles.		11.8
9. Turn Right onto Arbor Hill and follow for 3.8 miles.		13.2
10. Turn Right onto Trinity Church Road and follow for 1.3 miles.		17
11. Turn Left onto Wyatt Road and follow for 1.3 miles.		18.3
12. Wyatt will end into GA-372. Turn Left onto Ball Ground Road/GA-372 .		19.5
13. Continue Straight across Jct Hwy 20 and continue on Ballground Rd/GA-372 for 2.2 miles.		-
14. Turn Right onto Newt Green and follow for 2.2 miles.		21.7
15. Turn Left onto Franklin Goldmine Road in .5 mi stay right onto Lower Creighton .		23.5
16. Follow Lower Creighton for 2.0 miles to Jct. Hwy 369, make a Left onto Hwy 369 .		25.5
17. In .3 miles turn Right onto Yellow Creek Road .		25.8
18. In 3 miles, turn Right onto Old Federal Road .		28.8
19. Follow Old Federal Road for 3.4 miles. Lookout! Nicholson just past bridge hard to see.		32.2
20. Turn Left onto Nicholson Road , In 4 miles Nicholson ends into Mt. Tabor.		36.2

Racing Hall of Fame Museum 415 Hwy 53, Dawsonville, GA 30534	R or L	Odometer
21. Turn Left on Mt. Tabor for 213 ft! Then Left onto Freeman Road which becomes Coltrane .		36.3
22. In 1.3 miles turn Left on Kelly Bridge . Follow Kelly Bridge for 7.1 mi.		37.6
23. At the stop sign with Cowart, make a Right on Cowart .		44.7
24. Follow Cowart for 2.4 miles to Jct Hwy 53. Right onto Hwy 53E .		47.1
25. In 3.1 miles turn Left onto SweetWater-Juno (Turn left after River Tubeing/Kayaking sign).		50.2
26. Follow Sweetwater-Juno/Juno for 4.5 miles.		54.7
27. At crossing of Elliot Pkwy/Hwy 183. Continue Straight across onto Juno Road . Note: Juno looks like an entrance to a church.		-
28. Continue Right on Juno following the pavement.		-
29. Turn Left onto Keith Evans making an immediate Right onto Grover Burt in 210 feet.		55.9
30. In 1.1 miles at junction with 136, continue Right onto Old Henry Grady . Do not get on 136.		57
31. Follow Old Henry Grady for 2.2 miles.		-
32. At junction of Hwy 136 turn Right onto Hwy 136 for 3.4 miles.		59.2
33. In 0.8mi DO NOT veer right onto Shoal Creek continue on 136 .		60
34. At the intersection of Hwys136 & 9 , go straight.		62.6
35. In 4.3 miles, turn Right on Cothran Rd .		66.9
Highlight: Note Paradise Valley on right. <u>Clothes not permitted.</u>		67.5
36. Turn Right onto Etowah River Road and follow to Hwy 53 .		68.1
38. Turn Right onto Hwy 53 and follow 6.1 miles to Racing Hall of Fame, on right.		70.6

Once in Dawsonville, you will have an opportunity to tour the museum on your own. Lunch opportunities nearby include The Pool Room, Dairy Queen, Fajita Grill, El Rio Mexico and Subway with others nearby on Hwy 400. Contact me, Jim Doran at webmaster@gatriumph.com or 770-530-8241 if needed